

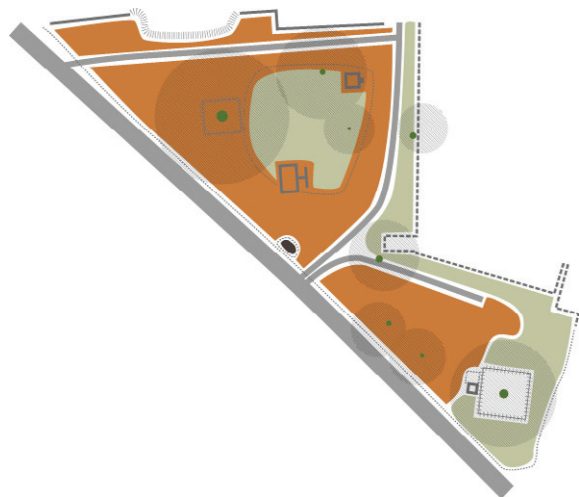












ANTHROPOLOGY fieldwork in Nagaon

included interviews and participant observations within local community, such as visiting local families, weekly market, and meeting village authorities.

Additional site analyses such as border study, personal space were also conducted during market hours.

Using SWOT analysis, we decided to focus on improving the fundamental essential




-  Primary roadway
-  Secondary walkway
-  Visual border
-  Existing platform border
-  Plantation Border
-  Vegetation / overgrown
-  Construction material
-  Ground
-  Overhead Shade
-  Trees



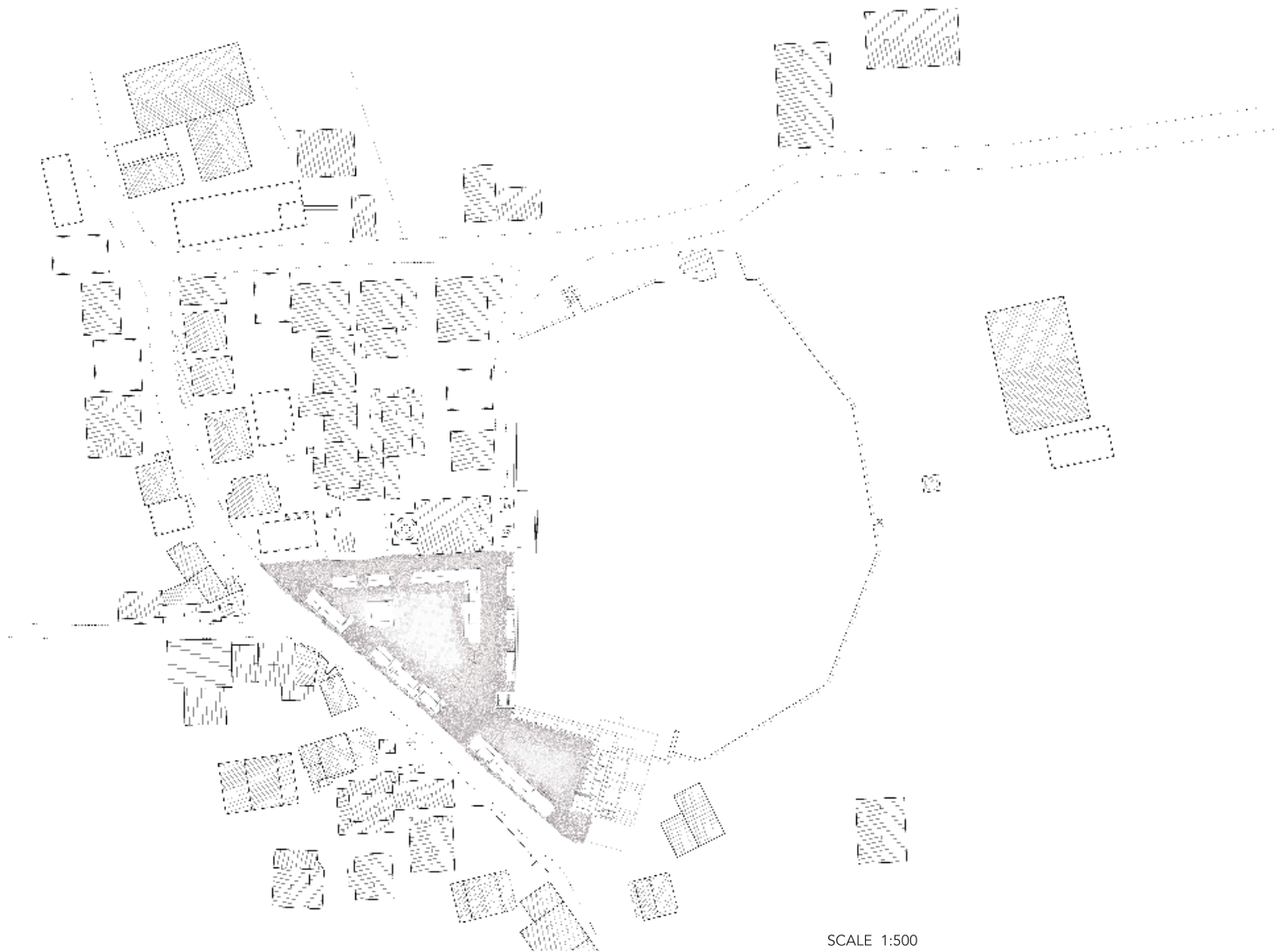
Establishing a sense of safety and security against environmental hazards.



Implementation of utilities, buffer zones, and public facilities, inviting people to come.



Creating a sense of community by enhancing experiences with others-chance for interactions.



SCALE 1:500